

Cultural heritage

what we have in common

Ancient History

A presentation made by the Lycée Bergson, Paris, France


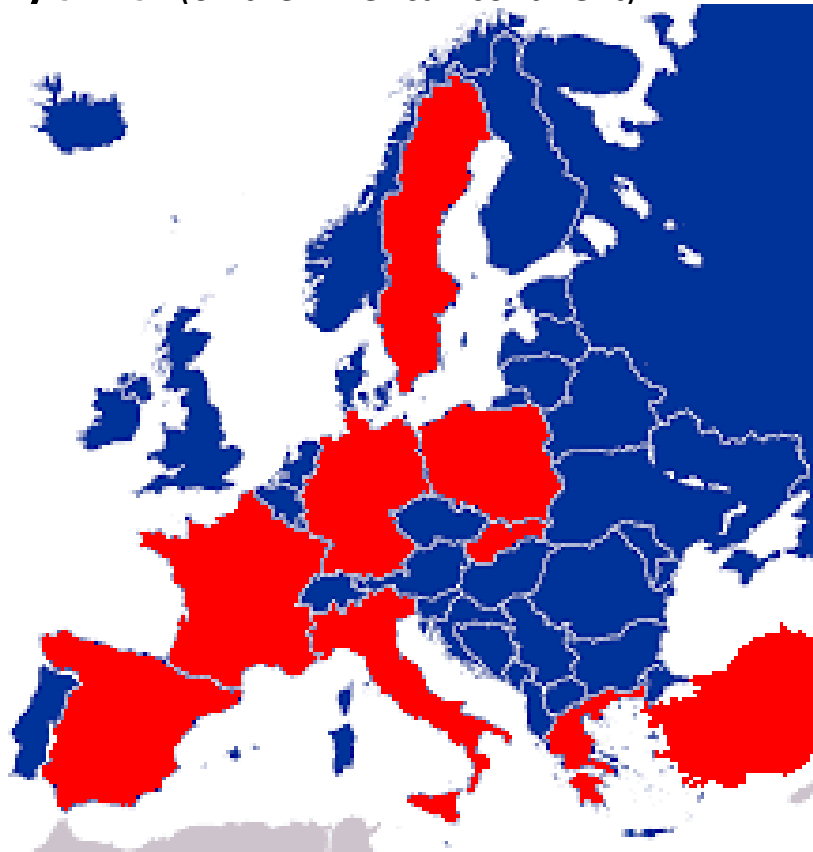
« Peaceful horizons » 2013-2015

10 Comenius partners:



Lifelong
Learning
Programme

- France / French Guyana (on the American continent)
- Germany
- Greece
- Italy
- Poland
- Slovakia
- Spain
- Sweden
- Turkey



The megaliths

CC BY-SA 3.0

<http://fr.wikipedia.org/wiki/M%C3%A9galithe>

<http://en.wikipedia.org/wiki/Megalith>



Carnac's stones, Bretagne, France.

http://simple.wikipedia.org/wiki/Carnac_stones#mediaviewer/File:Carnac_megalith_alignment_1.jpg,



Ale's Stones at Kåseberga, Sweden.

http://en.wikipedia.org/wiki/Ale%27s_Stones#mediaviewer/File:Ales_stenar_bred.jpg







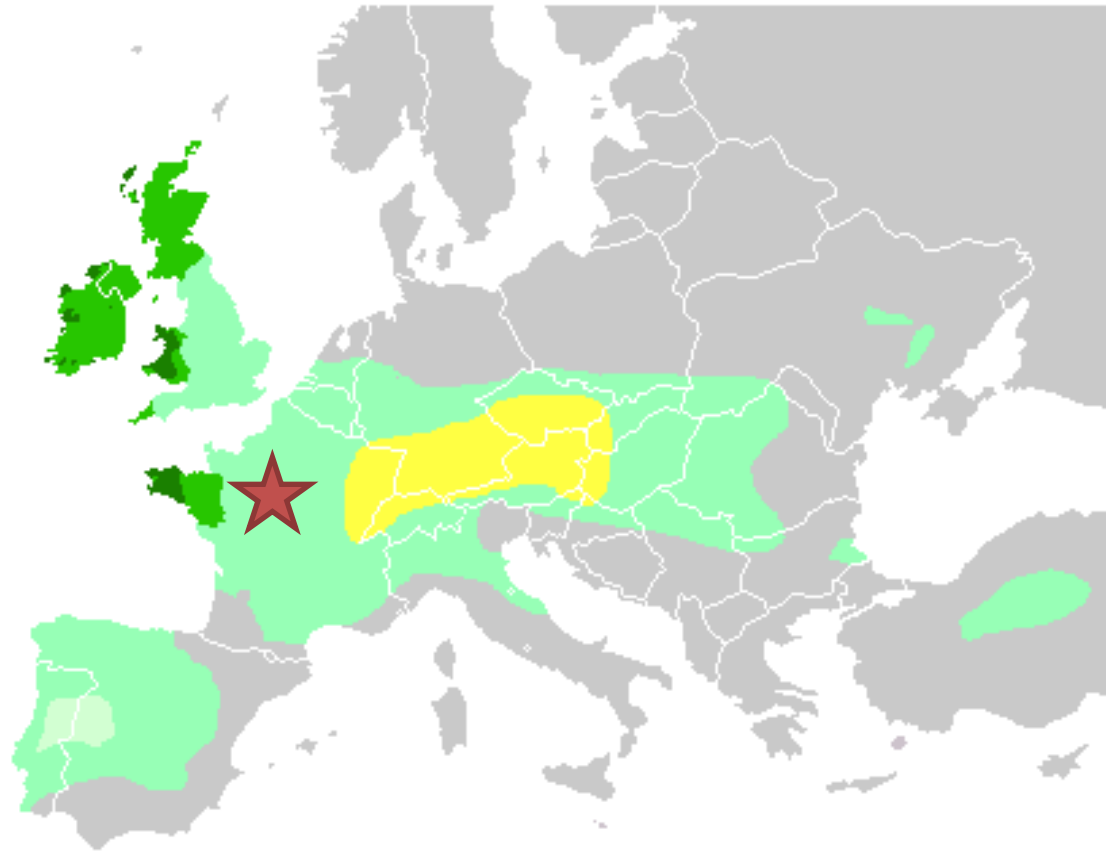
The Celts

<http://en.wikipedia.org/wiki/Celts>, 12/12/14

CC BY-SA 3.0

Diachronic distribution of Celtic peoples:

-  core Hallstatt territory, by the 6th century BC
-  maximal Celtic expansion, by 275 BC
-  Lusitanian area of Iberia where Celtic presence uncertain
-  the six Celtic nations which retained significant numbers of Celtic speakers into the Early Modern period
-  areas where Celtic languages remain widely spoken today



Parade Helmet, Agris, France, 350 BC

http://en.wikipedia.org/wiki/Celtic_art#mediaviewer/File:Parade_helmet.jpg



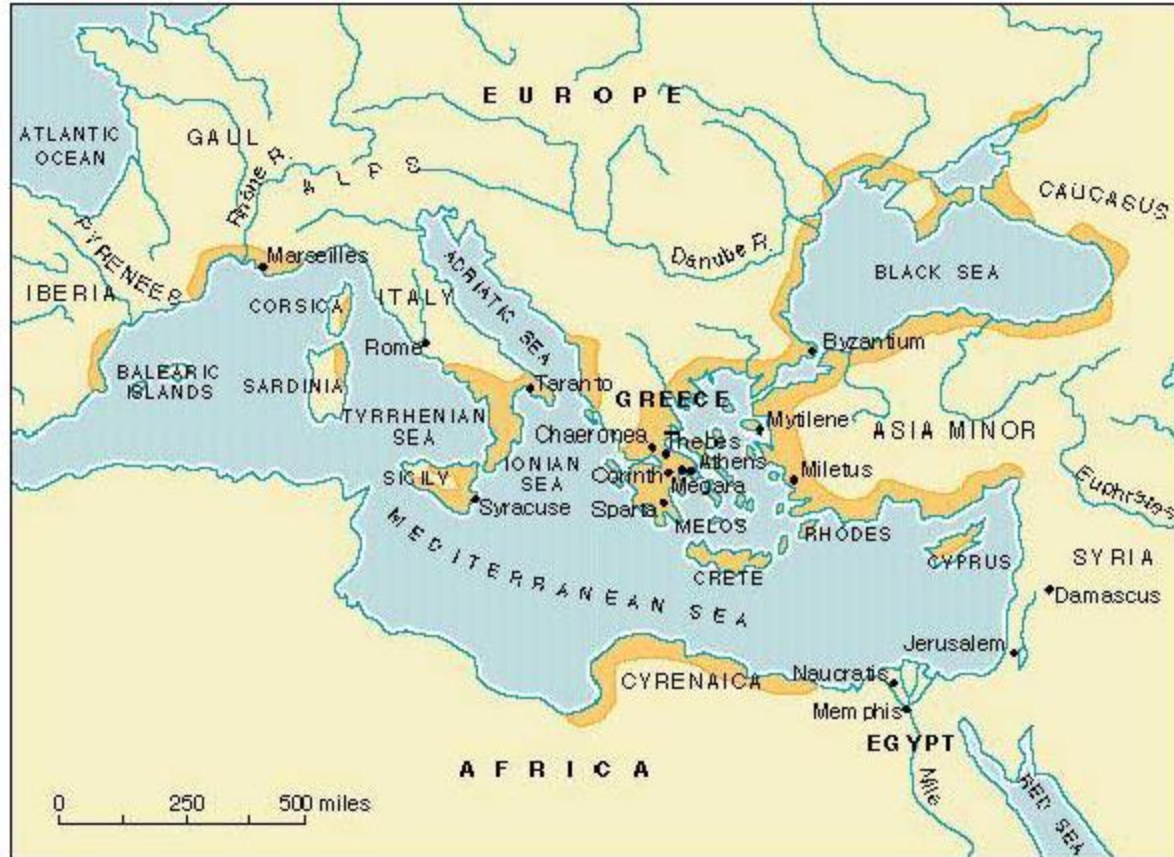
Fibula, representing a warrior, Spain, 3rd–2nd century BC

[http://en.wikipedia.org/wiki/Celtiberians#mediaviewer/File:F%C3%ADbula_celt%C3%ADbera_de_Lancia_\(M.A.N._22925\)_01.jpg](http://en.wikipedia.org/wiki/Celtiberians#mediaviewer/File:F%C3%ADbula_celt%C3%ADbera_de_Lancia_(M.A.N._22925)_01.jpg)



The Greeks


<http://www.wwnorton.com/nrl/english/nawol/maps/MAP7GRCO.JPG>, public domain



Greek Colonies, 550 B.C. Greece

Objects in the Louvre museum, Paris

Doll on a Throne, Thebes, Greece,
350-325 BC



Aphrodite and Eros, Myrina, Asia Minor (Turkey),
350-325 BC



The Romans

CC BY-SA 3.0


http://en.wikipedia.org/wiki/Roman_Empire, 12/12/14

The Roman Empire in 117 AD, at its greatest extent.



Arenes of Nîmes, France.

http://fr.wikipedia.org/wiki/Ar%C3%A8nes_de_N%C3%AEmes#/mediaviewer/File:Arenes_de_Nimes_panorama.jpg



Colosseum of Rome, Italy.

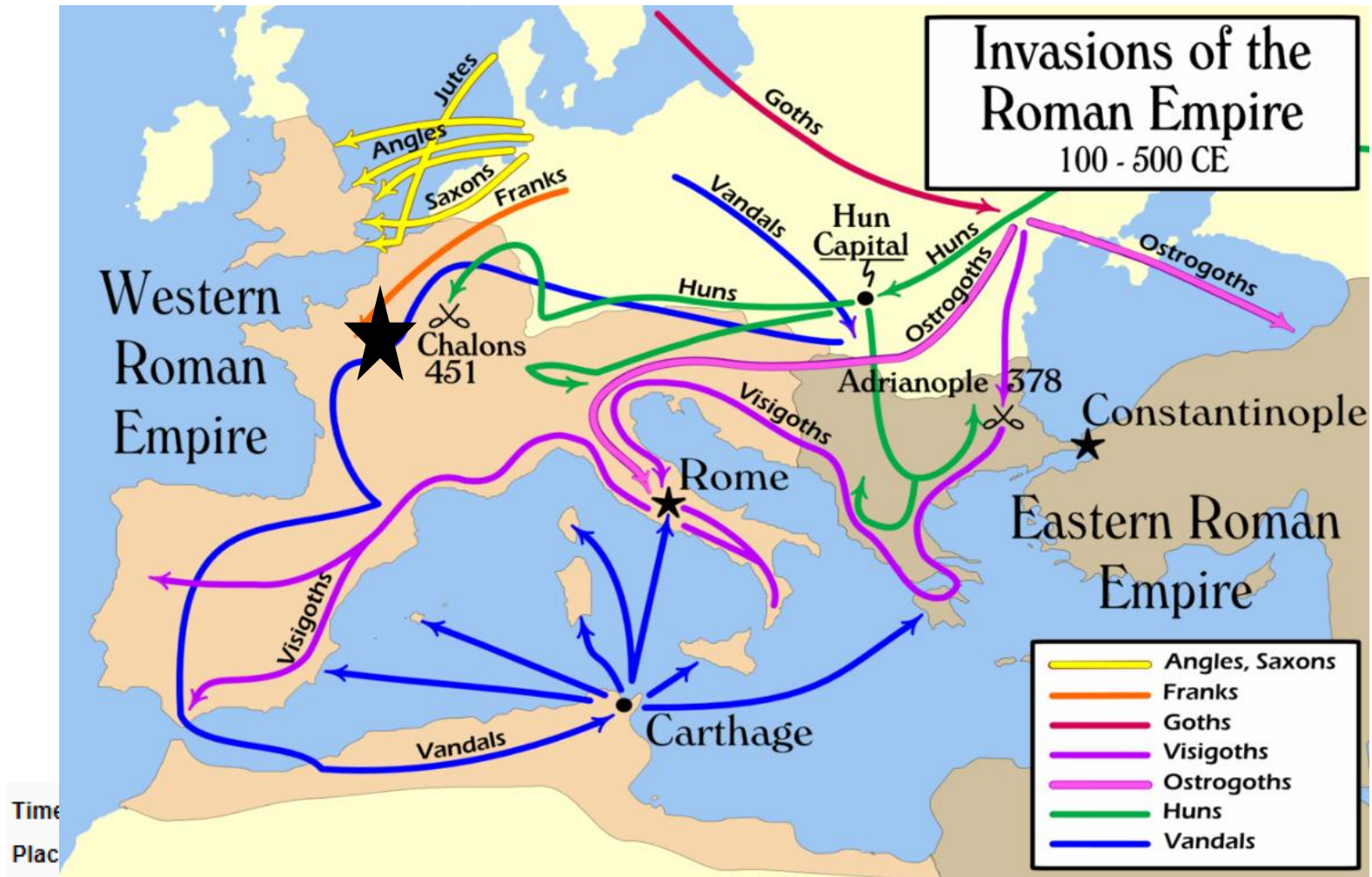
http://fr.wikipedia.org/wiki/Colis%C3%A9e#/mediaviewer/File:Colosseum_in_Rome-April_2007-1- copie_2B.jpg



The Germans and other peoples

http://en.wikipedia.org/wiki/Migration_Period, 12/12/2014

CC BY-SA 2.5



Time

Place

Event

Tribes invading the declining Roman Empire

king Clovis at Rheims, Amiens museum, France.

http://fr.wikipedia.org/wiki/Clovis_Ier#mediaviewer/File:Saint_Remy_baptise_Clovis.jpg



German horseman, Halle museum, Germany.

http://fr.wikipedia.org/wiki/Clovis_Ier#mediaviewer/File:Saint_Remy_baptise_Clovis.jpg

